

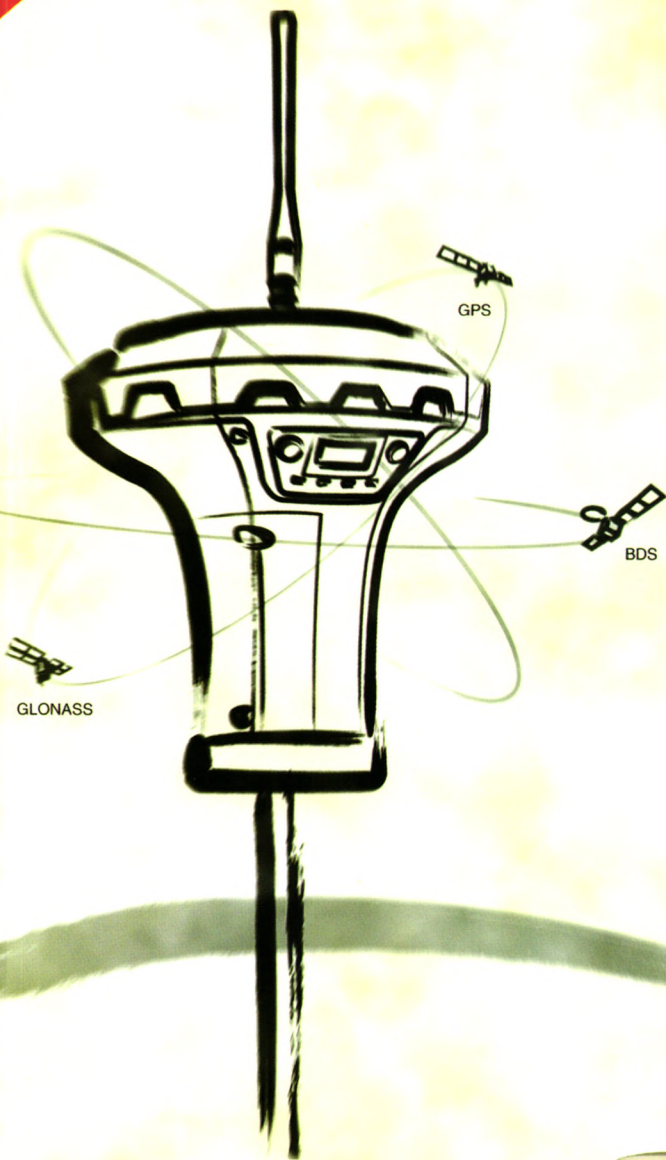
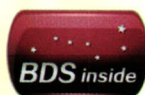
KOLIDA®
科力达

北斗

之光 风云领航

北斗全面应用，科力达高精度定位终端面市

采用天宝北斗主板，全面兼容BDS、GPS、GLONASS，开创北斗高精度应用新时代



风云K9T系列




风云K9TX系列



风云K98T系列

测绘与空间地理信息



广东科力达仪器有限公司 地址：广州市天河区科韵路24号3楼 电话：020-22131700 传真：020-22131709 网址：www.kolida.com.cn

主管：黑龙江测绘地理信息局

主办：黑龙江省测绘学会

出版：《测绘与空间地理信息》编辑部

协办：黑龙江省地理信息产业园

(其他协办单位详见内文)

中国科技核心期刊 全国优秀测绘期刊

《中国核心期刊(遴选)数据库》收录期刊

中国学术期刊综合评价数据库统计源期刊

《CAJ-CD规范》执行优秀期刊

中国期刊全文数据库全文收录期刊

2013 7

(月刊)

Vol.36 No.7

祝贺本刊跻身于全国大型科技月刊行列

万方数据

博士园地

- 北京市土地利用结构优化研究 谭峻(1)
Excel在误差椭圆教学中的应用
..... 张俊, 汪泓(5)
城市基础设施规划与管理的科学决策支持研究
..... 汝绪伟, 丁华, 孙灵文, 等(8)
基于地理信息可视化的空间认知研究
..... 杨静飞, 张强(12)
基于Web服务的多源海洋温度场时空过程可视化研究
..... 杨峰, 张丹, 杜云艳, 等(15)
移动测量系统交通标志自动提取的设计与实现
..... 范冲, 王大鹏(19)
基于Panorama Studio的街景网络快速发布关键技术
研究 王春晓, 韩雪华, 陈玉莹, 等(22)

基金项目专栏

- 基于激光雷达技术的3维虚拟校园建设与研究
..... 张雯, 张群, 程亮, 等(26)
北京城区近20年土地利用变化及其驱动力分析
..... 肖瑶, 王艳慧, 尹川(29)
地形平坦地区DEM生成算法的比较研究
..... 寇程, 柯长青(33)
地理本体构建方法研究
..... 徐安建, 王海涛, 尉伯虎, 等(38)
基于MapReduce的时空数据模型设计方法
..... 苏韦, 李景文, 刘华尧, 等(41)
应用型人才培养模式下地理信息系统专业《测量
学》课程建设 李吉英(45)
基于卓越测绘工程师培养的“双师型”教学团队的
打造 焦明连(47)
海洋探测拖鱼水平位置改正方法研究
..... 张向宇, 张锡林(50)
机载激光雷达平面精度评价方法研究
..... 王圣尧(54)
基于REST和AJAX的WebGIS设计与实现
..... 黄梦雄, 朱勤东, 赵跃(57)
基于3维激光扫描的工业管线测量应用研究
..... 郝思宝, 何春林, 杨红军(60)

3S技术与应用

- 3维激光扫描技术在石窟保护中的应用研究
..... 王文江, 王文旭, 周鑫(64)
基于GIS的城市地下空间管理系统建设探索
..... 姜波, 陈祥葱(67)
青海省三江源生态环境地理国情监测实践探讨
..... 王春青, 李娜, 李婷(70)
长春国土C级GPS网数据处理与精度分析
..... 裴毓铁, 郝奇, 马友利(75)
长春市政务电子地图制作设计与实现
..... 刘建国, 阚明哲(78)
数字沈阳基础地理信息空间框架建设数据整理入
库方法研究 赵东辉(81)
基于边缘图和边缘方向的遥感图像检索
..... 刘广社, 唐红梅(84)
3S技术在地理国情监测中的应用
..... 吕品(87)
城市基础地理信息矢量数据的动态更新研究
..... 乔柱, 杜志学(89)
双鸭山市连续运行卫星定位服务系统(SYS-CORS)
暨南方NRS系统的建设及应用
..... 徐仁广, 郭嵩(92)
基于Silverlight的WebGIS开发 谢文军(94)
上海市3维城市规划辅助审批系统建设与应用研究
..... 汪旻琦, 冯琰, 顾星晔, 等(97)
基于.Net的影像数据获取方法的研究
..... 董明青, 孙洪双(101)
Google Earth在道路工程前期规划设计中的应用研究
..... 姬洪亮, 杨品(103)
大榭第二大桥首级GPS控制网设计与施测
..... 蔺岩, 王季宁, 林富明(106)
资源三号卫星在轨几何检校地面靶标铺设关键技
术初探 王峰, 宋尚萍, 孟凡冬, 等(110)
遥感技术服务城乡规划应用实践
..... 黄华(112)
天绘一号卫星图像处理方法及应用研究
..... 黄伟佳, 王璐, 王书强(115)
城市排水管网地理信息系统开发探讨
..... 黄成君, 胡佳宁, 钱爽(117)

基于GPS的控制测量技术研究	李添国(121)	历史航片扫描及处理	陈庆华, 乔国军(182)
土地开发整理与规划网络地理信息发布系统研究	黄小艺(124)	BP神经网络在公路料场数模中的应用	谢向进, 丁献龙(184)
均值漂移粒子滤波的动态精密单点定位	孙茂军, 窦超, 李霞(127)	基于大比例尺数字高程模型DEM制作方法的经验和体会	胡勇修, 陈翠婵(187)
地方坐标系到CGCS 2000的转换在电网GIS中的应用	王少燕(130)	全站仪加乘常数等权计算的合理性分析	赵文波, 姬洪亮, 苏玉瑞, 等(190)
基于浮动车数据交通参数提取技术探讨	吴世全(133)	广州某产业园CORS工程测量技术探讨	刘智超(192)
基于3维的基础测绘成果客户选图服务系统研究	邓开艳(136)	比较CASS2008, R2V, EPS三种不同软件矢量化的优缺点	王晶(194)
浅谈VirtuoZo和MapMatrix在3D产品中的应用	王永祥(139)	基于CAD平台开发自动批量计算宗地椭圆面积技术	金玉玲, 王要沛, 武安状(196)
GSQL的设计与实现	李勋, 范承啸, 徐惠宁(142)	房产测量规范在各地地方实际应用中的差异	巫宇新(199)
快鸟影像的应用研究	别开红(146)	建设工程竣工规划验收测量面积计算与分摊	刘永祥(203)
基于辐射状靶标的天绘一号卫星CCD相机分辨率在轨检测	彭宇, 黄海乐, 朱雷鸣(149)	数据转换	杜秀新(206)
Python在ArcGIS中的应用	朱道强, 关海涛(152)	重力数据粗差探测与剔除方法的研究	赵亚平(208)
渭河流域综合治理监测试点项目实施过程及有关问题思考	郭喜绒, 乔五十, 赵红梅, 等(155)	基于厦门UdSMS软件批量分幅图制作研究	吴伟盛(211)
一种高分辨率遥感影像处理方法及其在电力工程中的应用	刘丽(157)	数字正射影像的制作及质量检查方法的探讨	白丹(215)
浅谈DEM的建立方法及应用	马旭, 王宝山(160)	城乡规划竣工验收测量要点与技术应用分析	张敏捷(217)
测绘工程		浅析基于Lecai DNA003水准仪在等级水准测量中的应用	汪铁华(220)
苏一光RTS600系列全站仪补偿器校正和故障维修	曹慧楠, 李响(162)	一种气象卫星云图的坐标转换与配准方法研究	张叶, 孙斌, 张建(222)
基于城市规划测量要求对EPS进行二次开发的实现	纪彦忠, 王建文, 苏贝(165)	基于无人机航摄平台的应用研究	李红林(225)
房产测绘中几个问题的探讨	董维民, 肖建林(167)	基于RTK技术的地面摄影测量方法在牲畜采食践踏路迹研究上的应用	唐爽, 王金荣(227)
浅谈土地利用图集缩编制作	王爱琴, 邓文娟, 秦文静(169)	基于AutoCAD.NET平台下的C#语言开发测量软件技术	王要沛, 贺学文, 贾复生(233)
沈阳地铁精密导线控制网成果分析	蔺极平(171)	1:10 000 DLG数据更新方法探讨	梁晓晔(236)
无人机影像处理技术在大比例尺基础测绘工程中的应用研究	姜丽丽, 高天虹, 白敏(174)	D-InSAR技术在地面沉降监测中的应用	王珍(238)
海南海岸带动态监测指标体系的研究	温伟, 赵书轩, 王春晓, 等(177)	朱集矿首采面观测站高程连接测量与数据处理	姚光虎, 张美微, 邓蓉蓉(241)
机载雷达技术在中小比例尺地形图中的应用研究	耿丽艳, 马雪琴, 赵永兰(180)		



Doctor Column

- Study of the Beijing Land-Use Structure Based on the Non-Linear Programming Method TAN Jun(1)
- Application of Excel in Teaching of the Error Ellipse ZHANG Jun, WANG Hong(5)
- Research on the Scientific Decision Support for Planning and Management of City Infrastructure RU Xu-wei, DING Hua, SUN Ling-wen, etc.(8)
- Research on Spatial Cognition Based on Geographic Information Visualization YANG Jing-fei, ZHANG Qiang(12)
- The Time and Space Process Visualization of Multi-Source Marine Temperature Field Study Based On Web Service YANG Feng, ZHANG Dan, DU Yun-yan, etc.(15)
- The Design and Realization of Automatic Extraction of Traffic Signs Based on Mobile Mapping System FAN Chong, WANG Da-peng(19)
- Key Technologies of Street View Map Web Site Based on Panorama Studio WANG Chun-xiao, HAN Xue-hua, CHEN Yu-ying, etc.(22)

Fund Projects Column

- Three-Dimensional Virtual Campus Research Based on LiDAR Technology ZHANG Wen, ZHANG Qun, CHENG Liang, etc.(26)
- Driving Force Analysis of Land Use Change of Beijing Urban Areas in the Past 20 Years XIAO Yao, WANG Yan-hui, YIN Chuan(29)
- Comparative Studies of the Algorithm for Establishing DEM in Flat Area KOU Cheng, KE Chang-qing(33)
- Research on Entity Based Geodata Model XU An-jian, WANG Hai-tao, WEI Bo-hu, etc.(38)
- Design Method of GIS Spatio-Temporal Data Model Based on MapReduce SU Wei, LI Jing-wen, LIU Hua-yao, etc.(41)
- The Research on Course Construction of "Surveying" under the Application-Oriented Training Mode LI Ji-ying(45)
- The Construction of "Bi-Qualified" Teaching teams Based on the Cultivation of Excellence Engineer for Surveying and Mapping JIAO Ming-lian(47)
- Research on Towfish Horizontal Position Correction Method for Ocean Exploration ZHANG Xiang-yu, ZHANG Xi-lin(50)
- The Horizontal Accuracy Assessment of Airborne LiDAR Data WANG Sheng-yao(54)
- Design and Implementation of WebGIS Based on REST and AJAX HUANG Meng-xiong, ZHU Qin-dong, ZHAO Yue(57)
- Industrial the Pipeline Measurement Applications Research Based on Three-Dimensional Laser Scanner HAO Si-bao, HE Chun-lin, YANG Hong-jun(60)

3S Technology and Its Application

- Application of 3D Laser Scanning Technology in Grotto Protection WANG Wen-jiang, WANG Wen-xu, ZHOU Xin(64)
- The Study on the Construction of City Underground Space Management System Based on GIS JIANG Bo, CHEN Xiang-cong(67)
- Discussion on Geographic National Monitoring Practice of Qinghai Sanjiangyuan Ecological Environment WANG Chun-qing, LI Na, LI Ting(70)
- The Data Processing and Precision Analysis of C Class GPS Network in Land of Changchun PEI Yu-tie, HAO Qi, MA You-li(75)
- Design and Implementation of Government Electronic Map Making in Main Urban Area of Changchun LIU Jian-guo, KAN Ming-zhe(78)
- Research on Data Stocking of Digital Shenyang Fundamental Geographic Information Spatial Framework Construction ZHAO Dong-hui(81)
- Remote Sensing Image Retrieval Based on Edge Graph and Edge Direction LIU Guang-she, TANG Hong-mei(84)
- Application of 3S Technology to Geographic Condition Monitoring LV Pin(87)
- Research on the Dynamic Updating of Urban Fundamental Geographic Information Vector Data QIAO Zhu, DU Zhi-xue(89)
- Shuangyashan Continuous Operational Reference System (SYS-CORS) and the South of the NRS System Construction and Application XU Ren-guang, GUO Song(92)
- Development of WebGIS Based on Silverlight XIE Wen-jun(94)
- Research on the Construction and Application of Three-Dimension Examination and Approval Assistant System in Urban Planning WANG Yu-qi, FENG Yan, GU Xing-ye, etc.(97)
- Research on the Image Data Acquisition Method Based on .Net DONG Ming-qing, SUN Hong-shuang(101)
- Application of Google Earth at Preparation Phase of Expressway Project Planning and Design JI Hong-liang, YANG Pin(103)
- Design and Implementation of the First Class GPS Control Network for Daxie Second Bridge LIN Yan, WANG Ji-ning, LIN Fu-ming(106)
- Preliminary Research on Key Technologies of Ground Target Laying of ZY-3 Satellite In-Orbit Geometric Calibration WANG Feng, SONG Shang-ping, MENG Fan-dong, etc.(110)
- Application and Practice of Remote Sensing Technology in Services of Urban and Rural Planning HUANG Hua(112)
- Mapping Satellite One Image Processing and the Application Research HUANG Wei-jia, WANG Luo, WANG Shu-qiang(115)

- Discussion on Geographic Information System Development of Urban Drainage Network
 HUANG Cheng-jun, HU Jia-ning, QIAN Shuang(117)
- Research on GPS-Based Control Survey Technology
 LI Tian-guo(121)
- Research on Land Development and Geographic Information System of Consolidation Planning Network
 HUANG Xiao-yi(124)
- Particle Filter with Mean Shift for Dynamic Precise Point Positioning SUN Mao-jun, DOU Chao, LI Xia(127)
- The Application of Coordinate Transformation from Local Coordinate System to CGCS 2000 in Electric Power GIS
 WANG Shao-yan(130)
- Discussion on Transporting Parameter Extraction Technique Based on Floating Car Data
 WU Shi-quan(133)
- Study on Client Selecting Map System of Basic Surveying and Mapping Results Based on 3D DENG Kai-yan(136)
- Discussion on Application of VirtuoZ and MapMatrix in 3D Products WANG Yong-xiang(139)
- Design and Implementation of GSQL
 LI Xun, FAN Cheng-xiao, XU Hui-ning(142)
- Quickbird Images Application Research
 BIE Kai-hong(146)
- The In-Orbit Resolution Detection of TH-01 CCD Cameras Based on the Radial Target
 PENG Yu, HUANG Hai-le, ZHU Lei-ming(149)
- Application of Python in ArcGIS
 ZHU Dao-qiang, GUAN Hai-tao(152)
- Thinking on Implementation of Comprehensive Monitoring for Pilot Area of Weihe Valley
 GUO Xi-rong, QIAO Wu-shi, ZHAO Hong-mei, etc.(155)
- Application of the Data Processing Method of High Resolution Remote Sensing Image in Electric Engineering
 LIU Li(157)
- On the Establishment of Methods and Application of DEM
 MA Xu, WANG Bao-shan(160)
- S/M Engineering**
- Correction and Fault Repair for Compensator of Suyiguang RTS600 Series Total Station
 CAO Hui-nan, LI Xiang(162)
- Designing and Implementation of Secondary Development with EPS Based on Surveying of City Planning
 JI Yan-zhong, WANG Jian-wen, SU Bei(165)
- Several Issues to Discuss in the Process of Real-Estate Surveying and Mapping
 DONG Wei-min, XIAO Jian-lin(167)
- Discussion on Compilation and Production of Land Use Atlas
 ... WANG Ai-qin, DENG Wen-juan, QIN Wen-jing(169)
- Analysis of the Precise Traverse Control Network Result of Shenyang LIN Ji-ping(171)
- Research on Application of UAV Image Processing Techniques in the Large-Scale Fundamental Surveying and Mapping Project
 JIANG Li-li, GAO Tian-hong, BAI Min(174)
- The Research on Dynamic Monitoring Index System for Hainan Coastal Zone
 WEN Wei, ZHAO Shu-xuan, WANG Chun-xiao, etc.(177)
- Application and Research of Air-Borne Lidar in Small and Middle-Scale Map
 GENG Li-yan, MA Xue-qin, ZHAO Yong-lan(180)
- Scanning and Processing of Historical Aerial Photo
 CHEN Qing-hua, QIAO Guo-jun(182)
- BP Neural Network Applications in the Digital-to-Analog Highway Stockyard
 XIE Xiang-jin, DING Xian-long(184)
- Discussion on Experiences of Large-Scale DEM Production
 HU Yong-xiu, CHEN Cui-chan(187)
- Rationality Analysis on Equal-Weight Calculation of Additive and Multiplication Constant for Total Station
 ZHAO Wen-bo, JI Hong-liang, SU Yu-rui, etc.(190)
- Research on CORS Engineering Survey Technology for the Guangzhou Industrial Park LIU Zhi-chao(192)
- Comparing the Advantages and Disadvantages of CASS2008, R2V, EPS Three Different Software Victimization
 WANG Jing(194)
- The Development Technology of Automatic Batch Computing of Elliptical Area of Cadastral Parcel Based on CAD Platform
 JIN Yu-ling, WANG Yao-pei, WU An-zhuang(196)
- Differences of Estate Surveying Specifications Applied in Various Regions WU Yu-xin(199)
- Area Calculation and Sharing for Floor Space of Buildings in Construction Project Planning and Acceptance Survey
 LIU Yong-xiang(203)
- Data Conversion DU Xiu-xin(206)
- Study on the Outlier Detection of Gravity Data
 ZHAO Ya-ping(208)
- The Research of Making Division Range Map Based on the Xiamen Udsms Software WU Wei-sheng(211)
- Production of Digital Orthophoto and Quality Inspection Method BAI Dan(215)
- Analysis on Key Technologies and Application of Completion Acceptance for Urban-Rural Planning
 ZHANG Min-jie(217)
- Discussion on the Application of Leveling Instrument Lecai DNA003 in Leveling Measurement
 WANG Tie-hua(220)
- Research on the Method of Coordinate Transformation and Registration for Meteorological Satellite Cloud Image
 ZHANG Ye, SUN Bin, ZHANG Jian(222)
- UAV Aerial Platform-Based Applications
 LI Hong-lin(225)
- Application of Terrestrial Photogrammetry Based on RTK in the Study of Livestock Feeding and Trampling Track /
 TANG Shuang, WANG Jin-rong (227)
- Survey Software Development Technology by C Sharp Based On the Platform of AutoCAD.NET
 WANG Yao-pei, HE Xue-wen, JIA Fu-sheng(233)
- Discussion on Methods of 1:10 000 DLG Data Update
 LIANG Xiao-ye(236)
- Application of D-InSAR Technique in Ground Settlement Monitoring WANG Zhen(238)
- Elevation Connecting Measurement and Data Processing of First Work Face Observatory of Zhuji Mine
 YAO Guang-hu, ZHANG Mei-wei, DENG Rong-rong(241)